The follow information is required for a Department of the Army Permit for a **MOORING, MOORED FLOAT OR LOBSTER CAR**.

a. Completed and signed Department of the Army Permit application or a copy of a State of Maine application if applicable (i.e., DEP, LURC, BPL):

b. A set of plans of the project (on 8 1/2"x 11" sheets) showing the following; (**Please be aware, the Corps issues permits based on submitted 8 1/2" x 11" plans, so the plans must be clear, reproducible and legible.** A sample set of plans is enclosed.

1. A location map (Use a portion of a USGS topo map or coastal chart).
2. A plan view that shows the location and dimensions of the structures you propose in relation to your property lines. (i.e., pier, ramp, float, railway or others structures, even if temporary)
3. Other structures in the area (i.e. docks, floats, moorings, etc.) and distances from your structure.
4. Distance to navigable channel or Federal Navigation Project
5. Mean high and low water if applicable
6. North arrow
7. Ebb and flood tide direction

c. A typical cross section/side view of your structures

d. Copy of local/Harbor Master approval.

Mail the above information to:

U.S. Army Corps of Engineers
Maine Project Office
675 Western Avenue, #3
Manchester, Maine 04351

If you have any questions on the required information, please call (207) 623-8367 for assistance.

APPLICATION FOR DEPARTMENT OF THE ARMY PERMIT
(33 CFR 325)

OMB APPROVAL NO. 0710-0003
Expires December 31, 2004

The public reporting burden for this collection of information is estimated to average 10 hours per response, although the majority of applications should require 5 hours or less. This includes the time for reviewing instructions, searching existing data sources, gathering and maintaining the data needed, and completing and reviewing the collection of information. Send comments regarding this burden estimate or any other aspect of this collection of information, including suggestions for reducing this burden, to Department of Defense, Washington Headquarters Service Directorate of Information Operations and Reports, 1215 Jefferson Davis Highway, Suite 1204, Arlington, VA 22202-4302; and to the Office of Management and Budget, Paperwork Reduction Project (0710-0003), Washington, DC 20503. Respondents should be aware that notwithstanding any other provision of law, no person shall be subject to any penalty for failing to comply with a collection of information if it does not display a currently valid OMB control number. Please DO NOT RETURN your form to either of those addresses. Completed applications must be submitted to the District Engineer having jurisdiction over the location of the proposed activity.

PRIVACY ACT STATEMENT

Authorities: Rivers and Harbors Act, Section 10, 33 USC 403; Clean Water Act, Section 404, 33 USC 1344; Marine Protection, Research, and Sanctuaries Act, Section 103, 33 USC 1413. Principal Purpose: Information provided on this form will be used in evaluating the application for a permit. Routine Uses: This information may be shared with the Department of Justice and other federal, state, and local government agencies. Submission of requested information is voluntary, however, if information is not provided, the permit application cannot be processed nor can a permit be issued.

One set of original drawings or good reproducible copies which show the location and character of the proposed activity must be attached to this application (see sample drawings and instructions) and be submitted to the District Engineer having jurisdiction over the location of the proposed activity. An application that is not completed in full will be returned.

(ITEMS 1 THRU 4 TO BE FILLED BY THE CORPS)

1. APPLICATION NO.	2. FIELD OFFICE CODE	3. DATE RECEIVED	4. DATE APPLICATION COMPLETED

SAMPLE MOORING APPLICATION WITH SAMPLE PLANS FOR A SINGLE POINT SERVICE/RENTAL MOORING

(ITEMS BELOW TO BE FILLED BY APPLICANT)

5. APPLICANT'S NAME
Ruth M. Clark

8. AUTHORIZED AGENT'S NAME AND TITLE *(an agent is not required)*

6. APPLICANT'S ADDRESS
HC 22 164 Ledgewood Road
Sorrento, Maine 04677

9. AGENT'S ADDRESS

7. APPLICANT'S PHONE NUMBERS WITH AREA CODE
a. Residence (207) 123-4567
b. Business

10. AGENT'S PHONE NUMBERS WITH AREA CODE
a. Residence
b. Business

11. **STATEMENT OF AUTHORIZATION**

I hereby authorize _____ to act in my behalf as my agent in the processing of this application and to furnish, upon request, supplemental information in support of this permit application.

APPLICANT'S SIGNATURE DATE

NAME, LOCATION AND DESCRIPTION OF PROJECT OR ACTIVITY

12. PROJECT NAME OR TITLE *(see instructions)*
Rental/Service Mooring

13. NAME OF WATERBODY, IF KNOWN *(if applicable)*
Sorrento Harbor-Frenchmens Bay

14. PROJECT STREET ADDRESS *(if applicable)*
Off 164 Ledgewood Road, Sorrento
Sorrento Harbor

15. LOCATION OF PROJECT
Hancock — COUNTY
Maine — STATE

16. OTHER LOCATION DESCRIPTIONS, IF KNOWN (see instructions)
044°28'12.06"N 068°10'57.13"W SORRENTO HARBOR

17. DIRECTIONS TO THE SITE
SAMPLE MOORING PLAN (give general street directions to property/location)

18. Nature of Activity *(Description of project, include all features)*

RENTAL MOORING

19. Project Purpose *(Describe the reason or purpose of the project, see instructions)*

Our mooring will not be used for our personal boat this summer and we would like to rent it. The mooring is in place and was inspected in Fall of 1996. We would like to be able to rent it as soon as possible.

USE BLOCKS 20-22 IF DREDGED AND/OR FILL MATERIAL IS TO BE DISCHARGED

20. Reason(s) for Discharge

N/A

21. Type(s) of Material Being Discharged and the Amount of Each Type in Cubic Yards

N/A

22. Surface Area in Acres of Wetlands or Other Waters Filled *(see instructions)*

N/A

23. Is Any Portion of the Work Already Complete? Yes ___X___ No _____ IF YES, DESCRIBE THE COMPLETED WORK

The mooring was placed in its current position in approx. 1987.

24. Addresses of Adjoining Property Owners, Lessees, etc., Whose Property Adjoins the Waterbody (if more than can be entered here, please attach a supplemental list).

25. List of Other Certifications or Approvals/Denials Received from other Federal, State, or Local Agencies for Work Described in This Application

AGENCY	TYPE APPROVAL*	IDENTIFICATION NUMBER	DATE APPLIED	DATE APPROVED	DATE DENIED

*Would include but is not restricted to zoning, building and flood plain permits

26. Application is hereby made for a permit or permits to authorize the work described in this application. I certify that the information in this application is complete and accurate. I further certify that I possess the authority to undertake the work described herein or am acting as the duly authorized agent of the applicant.

X _____ SIGNATURE OF APPLICANT X _____ DATE _____ SIGNATURE OF AGENT _____ DATE

The application must be signed by the person who desires to undertake the proposed activity (applicant) or it may be signed by a duly authorized agent if the statement in block 11 has been filled out and signed.

18 U.S.C. Section 1001 provides that: Whoever, in any manner within the jurisdiction of any department or agency of the United States, knowingly and willfully falsifies, conceals, or covers up any trick scheme, or disguises a material fact or makes any false, fictitious or fraudulent statements or representations or makes or uses any false writing or document knowing same to contain any false, fictitious or fraudulent statements or entry, shall be fined not more than $10,000 or imprisoned not more than five years or both.

APPLICATION FOR DEPARTMENT OF THE ARMY PERMIT *(33 CFR 325)*	OMB APPROVAL NO. 0710-0003 Expires December 31, 2004

The public reporting burden for this collection of information is estimated to average 10 hours per response, although the majority of applications should require 5 hours or less. This includes the time for reviewing instructions, searching existing data sources, gathering and maintaining the data needed, and completing and reviewing the collection of information. Send comments regarding this burden estimate or any other aspect of this collection of information, including suggestions for reducing this burden, to Department of Defense, Washington Headquarters Service Directorate of Information Operations and Reports, 1215 Jefferson Davis Highway, Suite 1204, Arlington, VA 22202-4302; and to the Office of Management and Budget, Paperwork Reduction Project (0710-0003), Washington, DC 20503. Respondents should be aware that notwithstanding any other provision of law, no person shall be subject to any penalty for failing to comply with a collection of information if it does not display a currently valid OMB control number. Please DO NOT RETURN your form to either of those addresses. Completed applications must be submitted to the District Engineer having jurisdiction over the location of the proposed activity.

PRIVACY ACT STATEMENT

Authorities: Rivers and Harbors Act, Section 10, 33 USC 403; Clean Water Act, Section 404, 33 USC 1344; Marine Protection, Research, and Sanctuaries Act, Section 103, 33 USC 1413. Principal Purpose: Information provided on this form will be used in evaluating the application for a permit. Routine Uses: This information may be shared with the Department of Justice and other federal, state, and local government agencies. Submission of requested information is voluntary, however, if information is not provided, the permit application cannot be processed nor can a permit be issued.

One set of original drawings or good reproducible copies which show the location and character of the proposed activity must be attached to this application (see sample drawings and instructions) and be submitted to the District Engineer having jurisdiction over the location of the proposed activity. An application that is not completed in full will be returned.

(ITEMS 1 THRU 4 TO BE FILLED BY THE CORPS)

1. APPLICATION NO.	2. FIELD OFFICE CODE	3. DATE RECEIVED	4. DATE APPLICATION COMPLETED

(ITEMS BELOW TO BE FILLED BY APPLICANT)

5. APPLICANT'S NAME	8. AUTHORIZED AGENT'S NAME AND TITLE *(an agent is not required)*
6. APPLICANT'S ADDRESS	9. AGENT'S ADDRESS
7. APPLICANT'S PHONE NUMBERS WITH AREA CODE a. Residence b. Business	10. AGENT'S PHONE NUMBERS WITH AREA CODE a. Residence b. Business

11. **STATEMENT OF AUTHORIZATION**

I hereby authorize _____ to act in my behalf as my agent in the processing of this application and to furnish, upon request, supplemental information in support of this permit application.

_____

APPLICANT'S SIGNATURE DATE

NAME, LOCATION AND DESCRIPTION OF PROJECT OR ACTIVITY

12. PROJECT NAME OR TITLE *(see instructions)*

13. NAME OF WATERBODY, IF KNOWN *(if applicable)*	14. PROJECT STREET ADDRESS *(if applicable)*
15. LOCATION OF PROJECT COUNTY STATE	

16. OTHER LOCATION DESCRIPTIONS, IF KNOWN (see instructions)

17. DIRECTIONS TO THE SITE

18. Nature of Activity *(Description of project, include all features)*

19. Project Purpose *(Describe the reason or purpose of the project, see instructions)*

USE BLOCKS 20-22 IF DREDGED AND/OR FILL MATERIAL IS TO BE DISCHARGED

20. Reason(s) for Discharge

21. Type(s) of Material Being Discharged and the Amount of Each Type in Cubic Yards

22. Surface Area in Acres of Wetlands or Other Waters Filled *(see instructions)*

23. Is Any Portion of the Work Already Complete? Yes _____ No _____ IF YES, DESCRIBE THE COMPLETED WORK

24. Addresses of Adjoining Property Owners, Lessees, etc., Whose Property Adjoins the Waterbody (if more than can be entered here, please attach a supplemental list).

25. List of Other Certifications or Approvals/Denials Received from other Federal, State, or Local Agencies for Work Described in This Application

AGENCY	TYPE APPROVAL*	IDENTIFICATION NUMBER	DATE APPLIED	DATE APPROVED	DATE DENIED

*Would include but is not restricted to zoning, building and flood plain permits

26. Application is hereby made for a permit or permits to authorize the work described in this application. I certify that the information in this application is complete and accurate. I further certify that I possess the authority to undertake the work described herein or am acting as the duly authorized agent of the applicant.

SIGNATURE OF APPLICANT	DATE	SIGNATURE OF AGENT	DATE

The application must be signed by the person who desires to undertake the proposed activity (applicant) or it may be signed by a duly authorized agent if the statement in block 11 has been filled out and signed.

18 U.S.C. Section 1001 provides that: Whoever, in any manner within the jurisdiction of any department or agency of the United States, knowingly and willfully falsifies, conceals, or covers up any trick scheme, or disguises a material fact or makes any false, fictitious or fraudulent statements or representations or makes or uses any false writing or document knowing same to contain any false, fictitious or fraudulent statements or entry, shall be fined not more than $10,000 or imprisoned not more than five years or both.

Instructions for Preparing a
Department of the Army Permit Application

Blocks 1 through 4. To be completed by Corps of Engineers.

Block 5. Applicant's Name. Enter the name of the responsible party or parties. If the responsible party is an agency, company, corporation, or other organization, indicate the responsible officer and title. If more than one party is associated with the application, please attach a sheet with the necessary information marked Block 5.

Block 6. Address of Applicant. Please provide the full address of the party or parties responsible for the application. If more space is needed, attach an extra sheet of paper marked Block 6.

Block 7. Applicant Telephone Number(s). Please provide the number where you can usually be reached during normal business hours.

Blocks 8 through 11. To be completed, if you choose to have an agent.

Block 8. Authorized Agent's Name and Title. Indicate name of individual or agency, designated by you, to represent you in this process. An agent can be an attorney, builder, contractor, engineer, or any other person or organization. Note: An agent is not required.

Blocks 9 and 10. Agent's Address and Telephone Number. Please provide the complete mailing address of the agent, along with the telephone number where he / she can be reached during normal business hours.

Block 11. Statement of Authorization. To be completed by applicant, if an agent is to be employed.

Block 12. Proposed Project Name or Title. Please provide name identifying the proposed project, *e.g.*, Landmark Plaza, Burned Hills Subdivision, or Edsall Commercial Center.

Block 13. Name of Waterbody. Please provide the name of any stream, lake, marsh, or other waterway to be directly impacted by the activity. If it is a minor (no name) stream, identify the waterbody the minor stream enters.

Block 14. Proposed Project Street Address. If the proposed project is located at a site having a street address (not a box number), please enter it here.

Block 15. Location of Proposed Project. Enter the county and state where the proposed project is located. If more space is required, please attach a sheet with the necessary information marked Block 15.

Block 16. Other Location Descriptions. If available, provide the Section, Township, and Range of the site and / or the latitude and longitude. You may also provide description of the proposed project location, such as lot numbers, tract numbers, or you may choose to locate the proposed project site from a known point (such as the right descending bank of Smith Creek, one mile downstream from the Highway 14 bridge). If a large river or stream, include the river mile of the proposed project site if known.

Block 17, Directions to the Site. Provide directions to the site from a known location or landmark. Include highway and street numbers as well as names. Also provide distances from known locations and any other information that would assist in locating the site.

Block 18. Nature of Activity. Describe the overall activity or project. Give appropriate dimensions of structures such as wingwalls, dikes (identify the materials to be used in construction, as well as the methods by which the work is to be done), or excavations (length, width, and height). Indicate whether discharge of dredged or fill material is involved. Also, identify any structure to be constructed on a fill, piles, or float-supported platforms.

The written descriptions and illustrations are an important part of the application. Please describe, in detail, what you wish to do. If more space is needed, attach an extra sheet of paper marked Block 18.

Block 19. Proposed Project Purpose. Describe the purpose and need for the proposed project. What will it be used for and why? Also include a brief description of any related activities to be developed as the result of the proposed project. Give the approximate dates you plan to both begin and complete all work.

Block 20. Reasons for Discharge. If the activity involves the discharge of dredged and/or fill material into a wetland or other waterbody, including the temporary placement of material, explain the specific purpose of the placement of the material (such as erosion control).

Block 21. Types of Material Being Discharged and the Amount of Each Type in Cubic Yards. Describe the material to be discharged and amount of each material to be discharged within Corps jurisdiction. Please be sure this description will agree with your illustrations. Discharge material includes: rock, sand, clay, concrete, etc.

Block 22. Surface Areas of Wetlands or Other Waters Filled. Describe the area to be filled at each location. Specifically identify the surface areas, or part thereof, to be filled. Also include the means by which the discharge is to be done (backhoe, dragline, etc.). If dredged material is to be discharged on an upland site, identify the site and the steps to be taken (if necessary) to prevent runoff from the dredged material back into a waterbody. If more space is needed, attach an extra sheet of paper marked Block 22.

Block 23. Is Any Portion of the Work Already Complete? Provide any background on any part of the proposed project already completed. Describe the area already developed, structures completed, any dredged or fill material already discharged, the type of material, volume in cubic yards, acres filled, if a wetland or other waterbody (in acres or square feet). If the work was done under an existing Corps permit, identity the authorization, if possible.

Block 24. Names and Addresses of Adjoining Property Owners, Lessees, etc.,Whose Property Adjoins the Project Site. List complete names and full mailing addresses of the adjacent property owners (public and private) lessees, etc., whose property adjoins the waterbody or aquatic site where the work is being proposed so that they may be notified of the proposed activity (usually by public notice). If more space is needed, attach an extra sheet of paper marked Block 24.

Information regarding adjacent landowners is usually available through the office of the tax assessor in the county or counties where the project is to be developed.

Block 25. Information about Approvals or Denials by Other Agencies. You may need the approval of other federal, state, or local agencies for your project. Identify any applications you have submitted and the status, if any (approved or denied) of each application. You need not have obtained all other permits before applying for a Corps permit.

Block 26. Signature of Applicant or Agent. The application must be signed by the owner or other authorized party (agent). This signature shall be an affirmation that the party applying for the permit possesses the requisite property rights to undertake the activity applied for (including compliance with special conditions, mitigation, etc.).

DRAWINGS AND ILLUSTRATIONS

General Information.

Three types of illustrations are needed to properly depict the work to be undertaken. These illustrations or drawings are identified as a Vicinity Map, a Plan View <u>or</u> a Typical Cross-Section Map. Identify each illustration with a figure or attachment number.

Please submit one original, or good quality copy, of all drawings on 8½ x11 inch plain white paper (tracing paper or film may be substituted). Use the fewest number of sheets necessary for your drawings or illustrations.

Each illustration should identify the project, the applicant, and the type of illustration (vicinity map, plan view, or cross-section). **While illustrations need not be professional (many small, private project illustrations are prepared by hand), they should be clear, accurate, and contain all necessary information**.

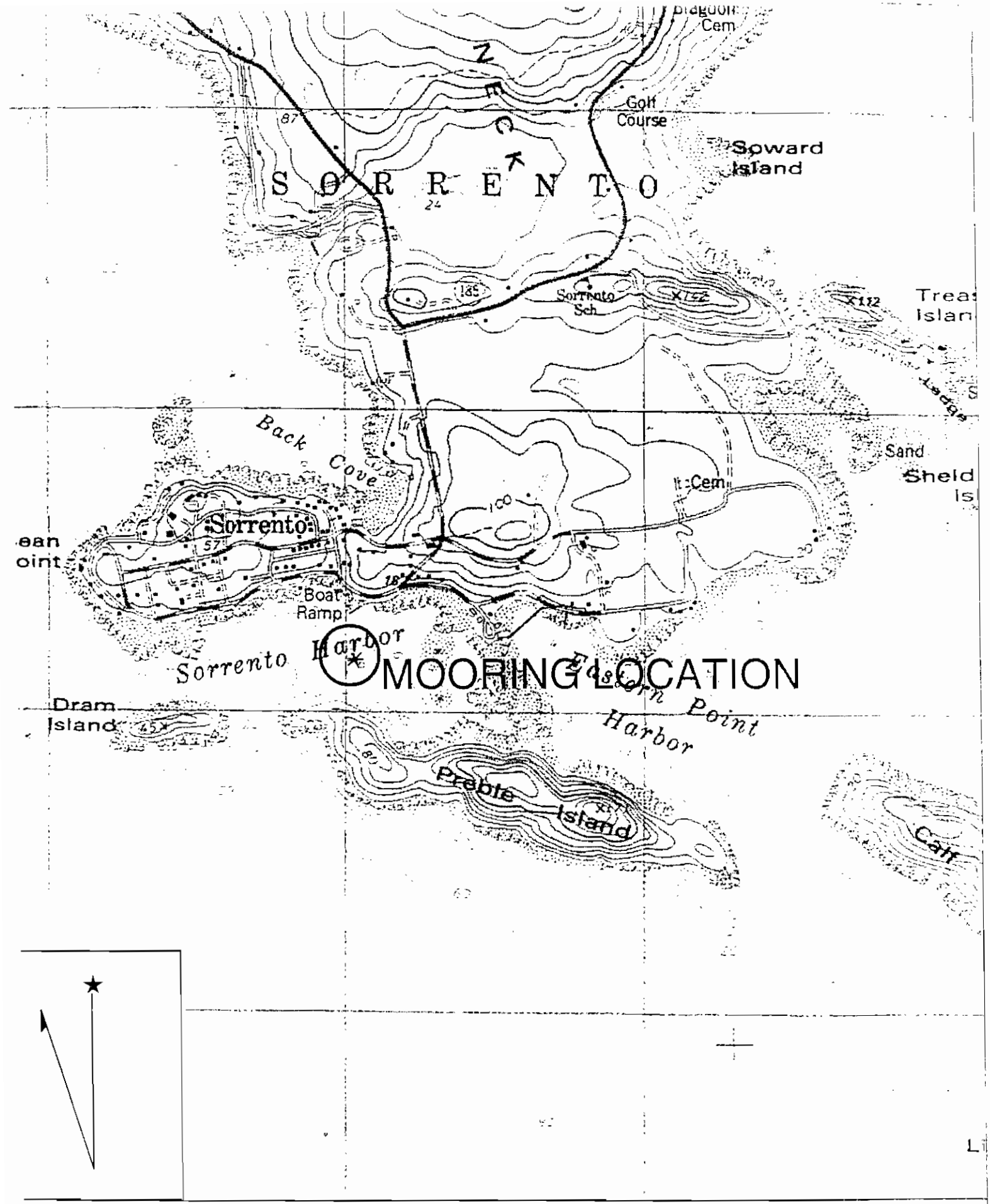

Name: BAR HARBOR
Date: 3/12/103
Scale: 1 inch equals 1333 feet

Location:
Caption: 044 28'12.06"N
068 10'57.13"W
MOORING LOCATION

Magnetic bearings from mooring
to specific points in Sorrento Harbor.

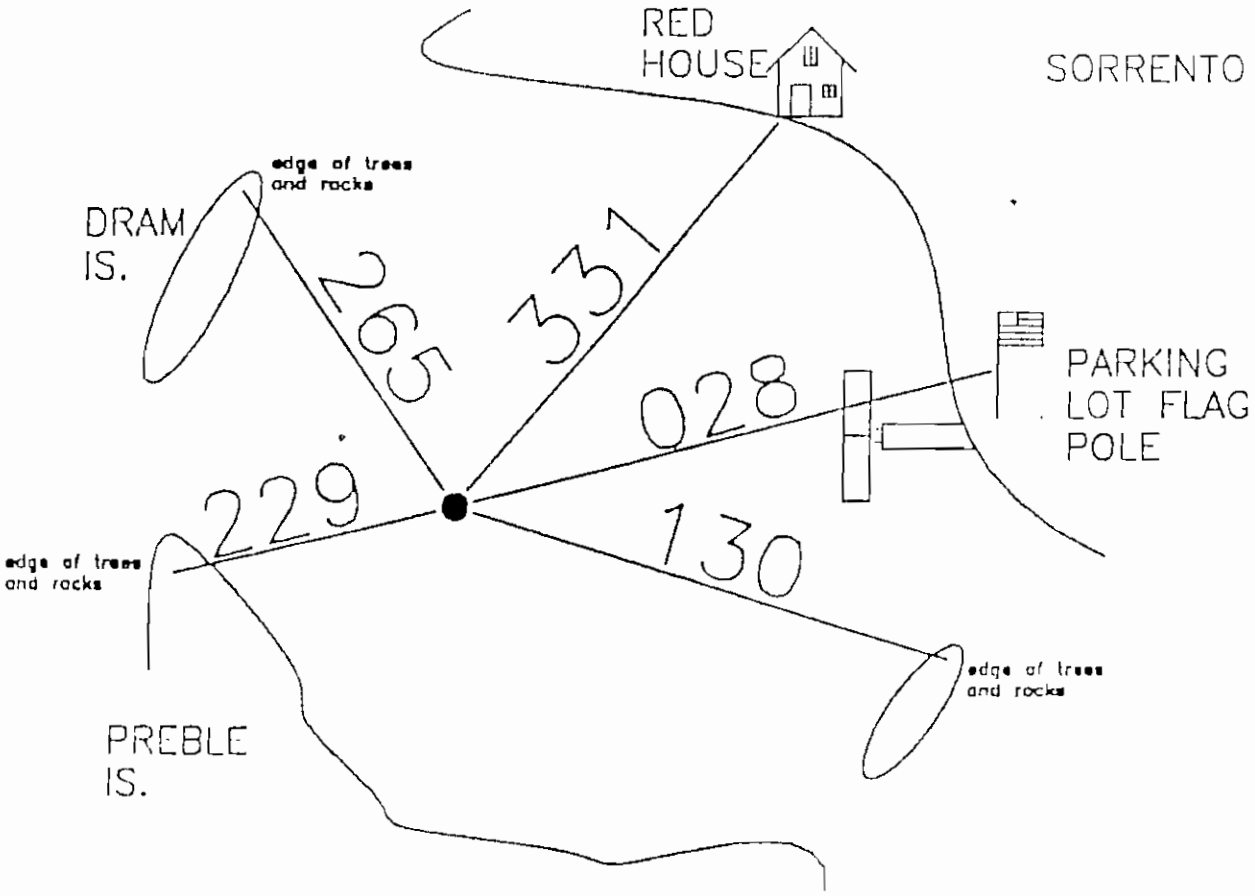

Plan View of mooring owned by Ruth M. Clark of Sorrento, ME.

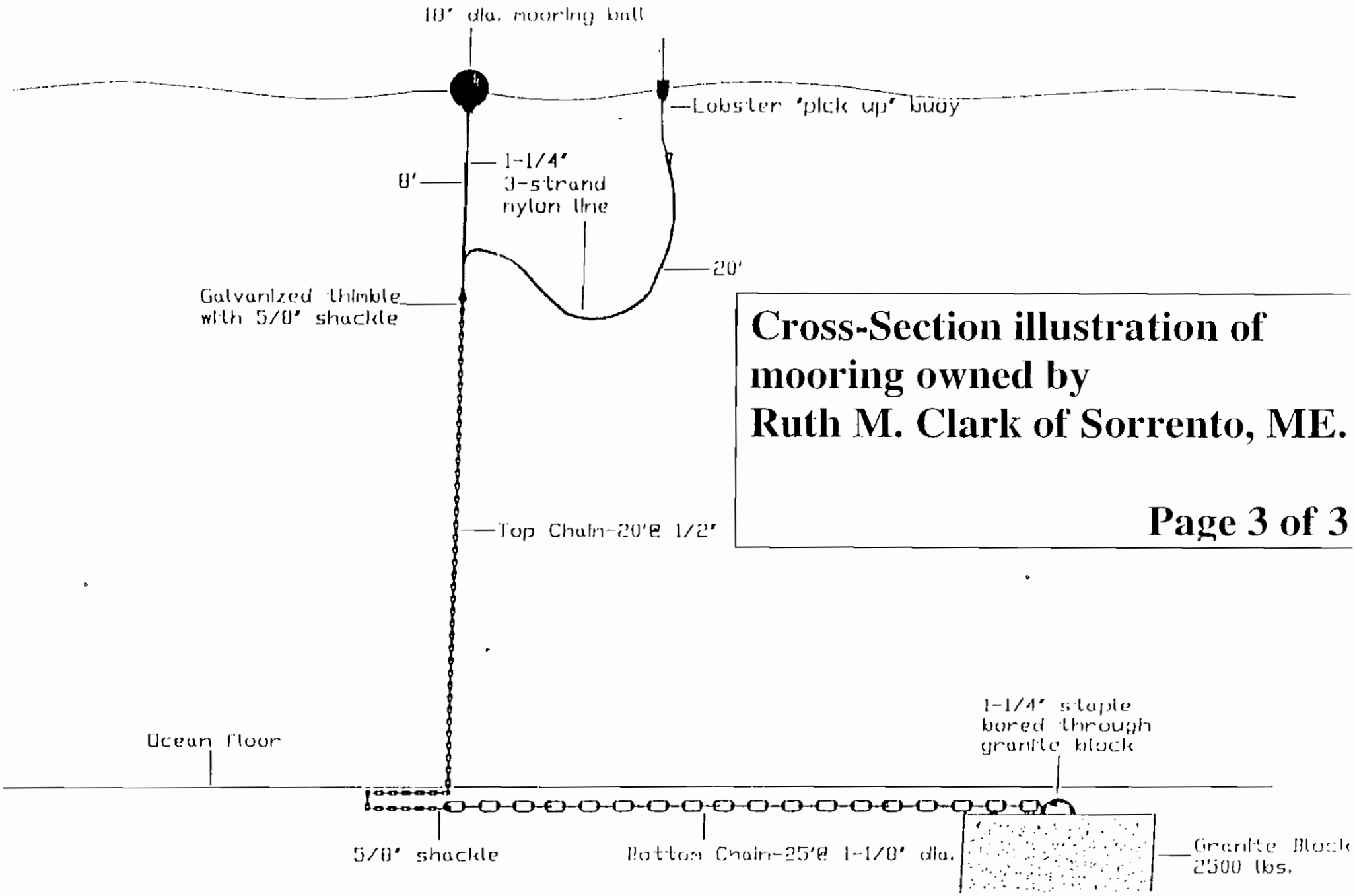

Cross-Section illustration of mooring owned by Ruth M. Clark of Sorrento, ME.

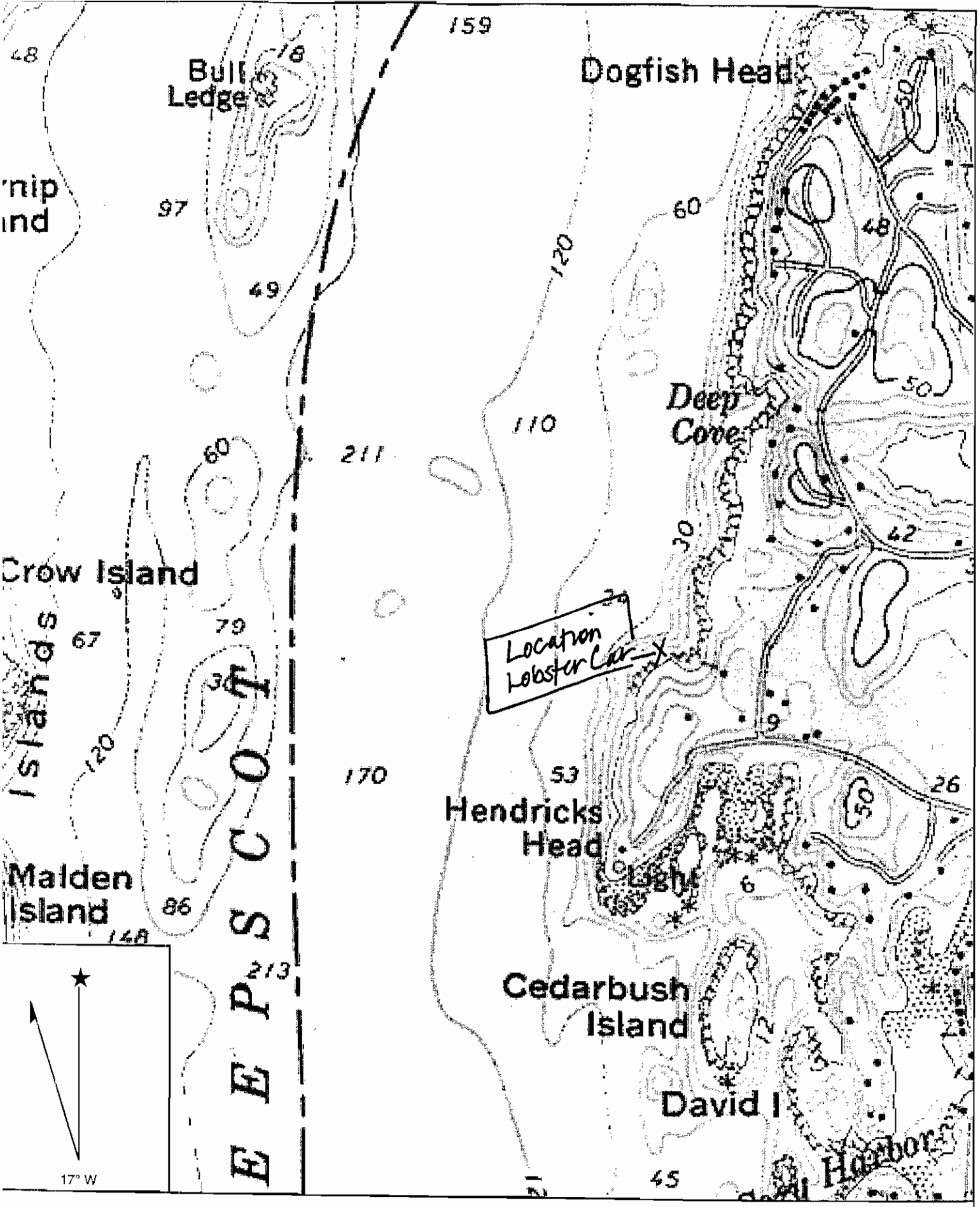

Name: BOOTHBAY HARBOR
Date: 3/6/100
Scale: 1 inch equals 800 feet

Location: 19 444219 E 4852679 N
Caption: Location Map
Lobster Car
N4852549 E444534
Southport

Copyright (C) 1997 Maptech, Inc.

TYPICAL LOBSTER CAR

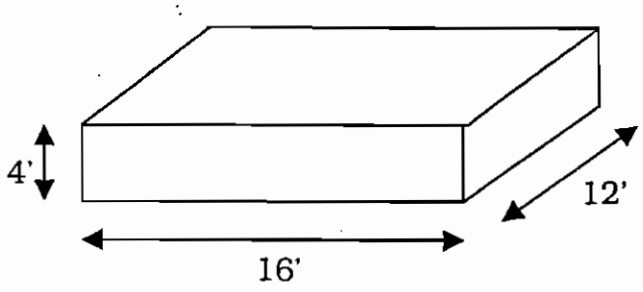
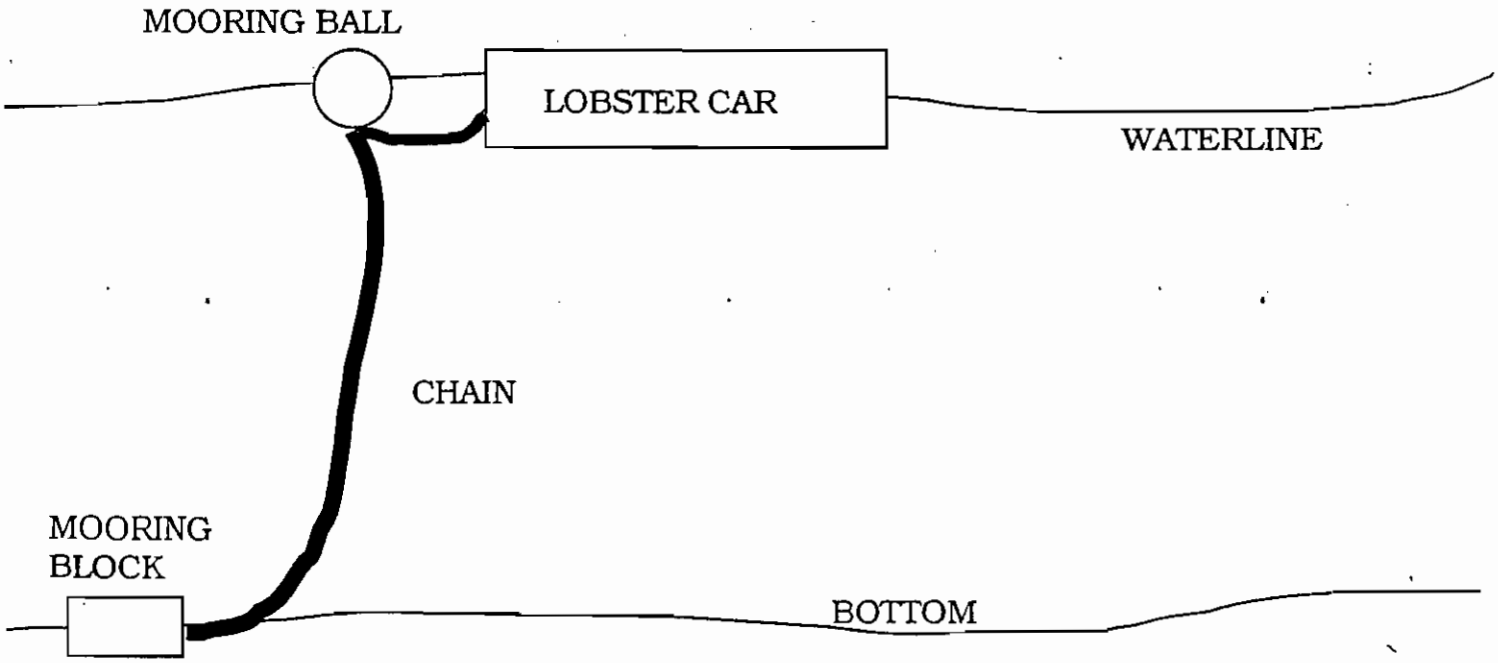
SIDE VIEW