



HARPSWELL

SOUND

UNCLE ZEKE ISLAND

STOVERS ISLAND

STRAWBERRY CREEK

LOMBOS HOLE

REACH

LONG

ISLANDS

HARPSWELL

OPRES ISLAND

CARD COVE

M42

M42

M46

M45



M40




M14

PREPARED BY: AERIAL SURVEY & PHOTO, INC.  
 AIRPORT ROAD, NORRIDGEWOCK, MAINE  
 (207) 634-2006


BASED ON PHOTOGRAPHY DATED: 05-07-96

NOTE: The data on this map have been compiled from a variety of sources, granted voluntarily by private owner and official sources and are not to be considered legal locations of property boundary lines. The Town of Harpswell assumes no responsibility for the accuracy of individual parcels. For assessment purposes only. Not to be used for conveyances or legal description.

LEGEND: PARCEL NUMBER ..... 388  
 SURVEY OR DEED DIMENSION ..... 161.21'  
 BUILDING .....   
 MATCH LINE .....  Part of Map A/B ±

PARCEL AREA ..... 20,000 SF or 7.000 AC  
 SUBDIVISION LOT NO. .....   
 SHORELINE (HIGH TIDE) .....   
 ADJACENT MAP ..... 

STATE HIGHWAY / TOWN ROAD / PRIVATE WAY



PROPERTY MAP  
 TOWN OF HARPSWELL  
 CUMBERLAND COUNTY, MAINE  
 SCALE: 1"=200' APRIL 1, 2023