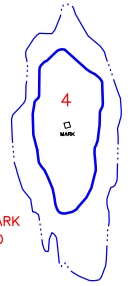


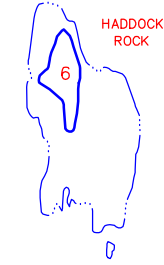
UPPER
FLAG ISLAND

M75

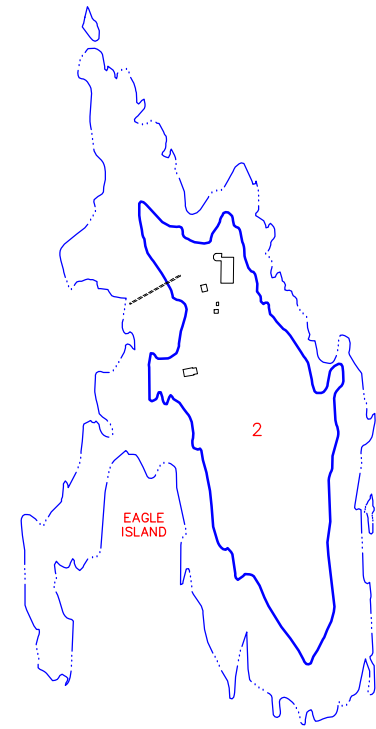
HASKELL
ISLAND



LITTLE MARK
ISLAND



HADDOCK
ROCK



EAGLE
ISLAND



8
WHALE
ROCK

BAY

CASCO



1
HALFWAY
ROCK

INSET

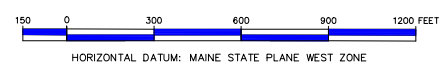
CUMBERLAND



PREPARED BY: AERIAL SURVEY & PHOTO, INC.
AIRPORT ROAD, NORRIDGEWOCK, MAINE
(207) 634-2006

BASED ON PHOTOGRAPHY DATED: 05-07-96
NOTE: The data on this map have been compiled from a variety of sources, granted voluntarily by private owner and official sources and are not to be considered legal locations of property boundary lines. The Town of Harpswell assumes no responsibility for the accuracy of individual parcels. For assessment purposes only. Not to be used for conveyances or legal description.

LEGEND:	PARCEL NUMBER	388	PARCEL AREA	20,000 SF OR 7,000 AC
	SURVEY OR DEED DIMENSION..	161.21'	SUBDIVISION LOT NO.	9
	BUILDING		SHORELINE (HIGH TIDE)	
	MATCH LINE		ADJACENT MAP	M14
		Part of Map/Lot		
		STATE HIGHWAY / TOWN ROAD / PRIVATE WAY		



HORIZONTAL DATUM: MAINE STATE PLANE WEST ZONE

PROPERTY MAP
TOWN OF HARPSWELL
CUMBERLAND COUNTY, MAINE
SCALE: 1"=300' APRIL 1, 2023